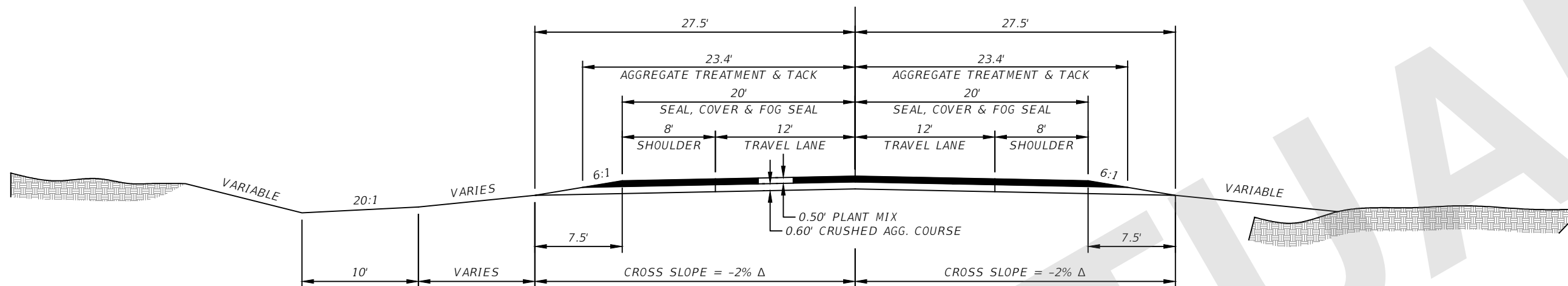


TYPICAL SECTION NO. 1

TWO-LANE ROADWAY



* FILL SLOPES

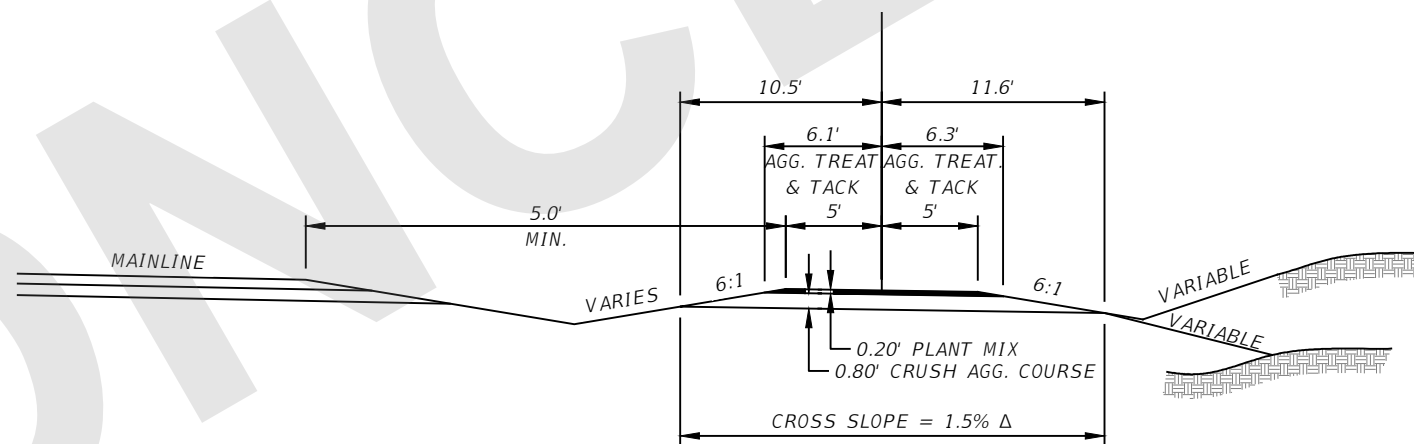
0' - 10'	6:1
10' - 20'	4:1
20' - 30'	3:1
OVER 30'	2:1

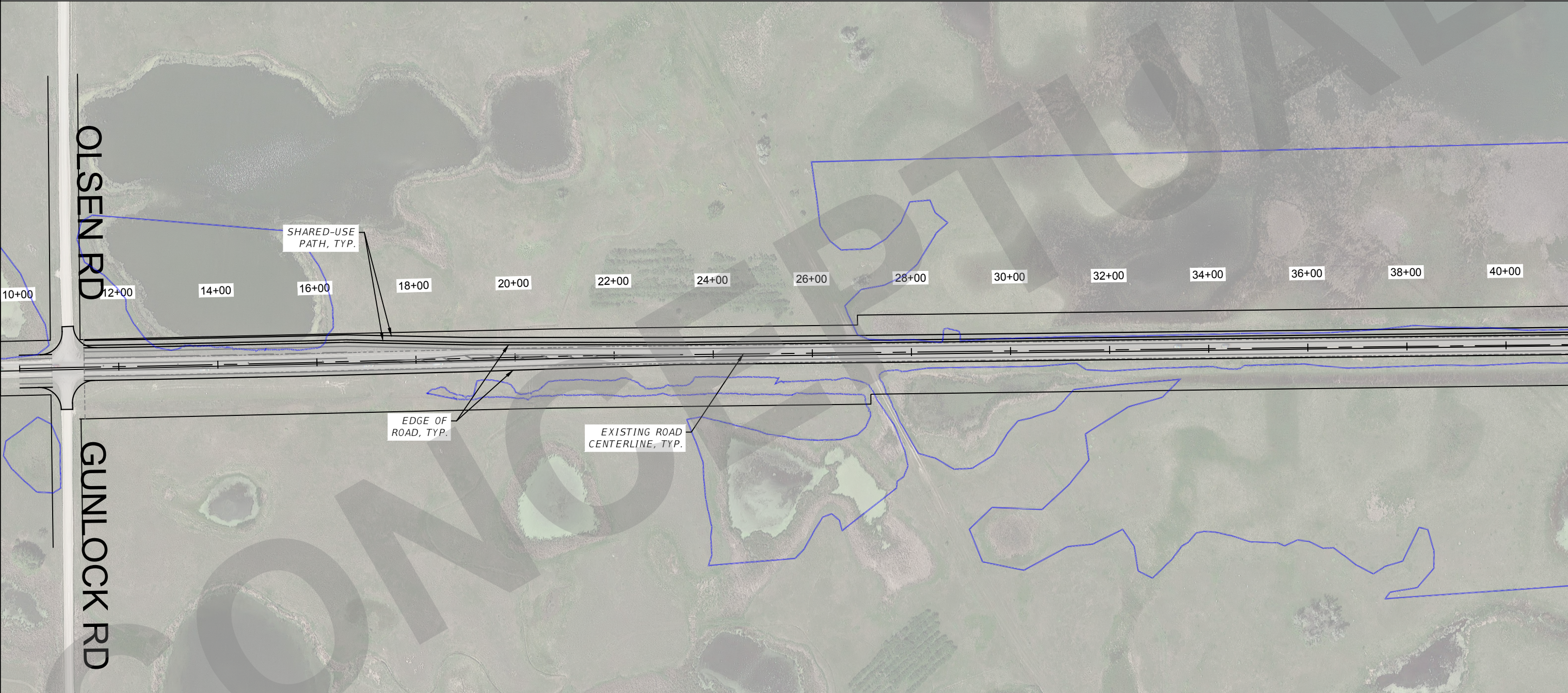
* BACK SLOPES

0' - 10'	5:1
5' - 10'	4:1
10' - 15'	3:1
15' - 20'	2:1
OVER 20'	1.5:1

TYPICAL SECTION NO. 2

SHARED-USE PATH





SCALE 1"=200'

3 2 1	MDTA MONTANA DEPARTMENT OF TRANSPORTATION	6667.21 NSFLTP 2021 Grant App...	DESIGNED BY BB	ROAD PLANS LAKE COUNTY	NSFLTP 2021 GRANT APPLICATION	XXX
		5/9/2022	REVIEWED BY DP			
		5/9/2022 Braden	CHECKED BY DW			



SCALE 1"=200'

3	MDTA MONTANA DEPARTMENT OF TRANSPORTATION	6667.21 NSFLTP 2021 Grant App...	DESIGNED BY	BB	ROAD PLANS	NSFLTP 2021 GRANT APPLICATION	XXX	
			REVIEWED BY	DP				LAKE COUNTY
			CHECKED BY	DW				
5/9/2022	Braden		XXX	SHEET 2				